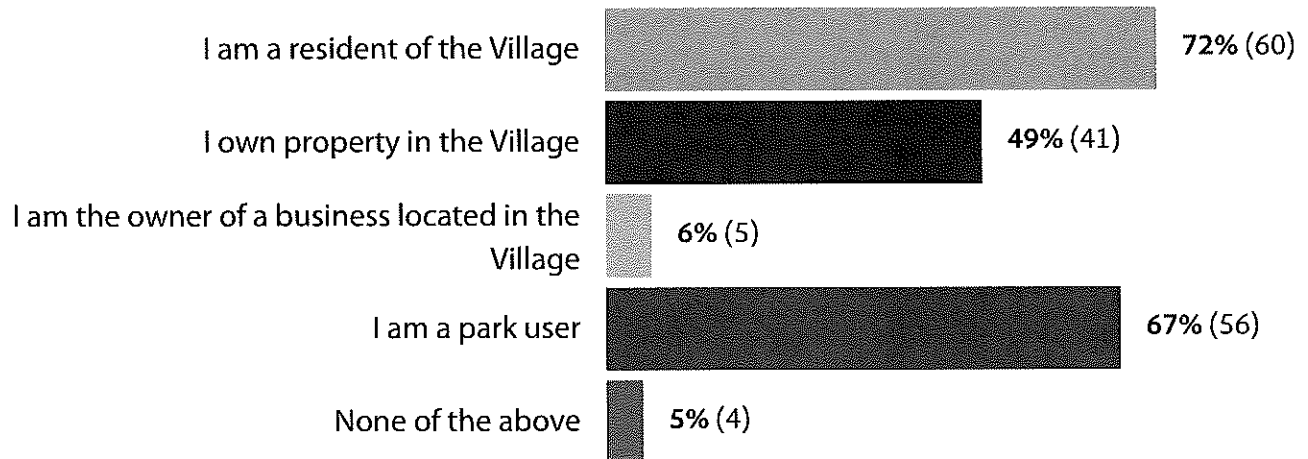



**Please Check each of the boxes that applies to you**




\* Total Responses: 83, 95% of submissions

**1) Do you think the Village should create a plan for developing a "village square" environment for outdoor gatherings and events?**




\* Total Responses: 83, 95% of submissions

**2) In order to optimize the potential economic benefits created by the rail to trail pathway, the entire Village should be made more bicycle friendly by providing bicycle racks downtown and creating well marked bicycle routes to businesses and other key destinations?**




\* Total Responses: 83, 95% of submissions

**3) Should the Village get involved in the creation of WiFi system (wireless internet) throughout the Village?**




\* Total Responses: 83, 95% of submissions

**4) To help revitalize the downtown area, the Village and Township should offer financial incentives such as tax breaks to businesses that commit to upgrading their buildings or to moving downtown.**




\* Total Responses: 84, 97% of submissions

**5) Do you support making a public investment in the development of a designated "trail head" for the rail to trail pathway within the Village?**




\* Total Responses: 82, 94% of submissions

**6) Many communities adopt design standards to promote architectural compatibility and historic continuity when buildings are remodeled or redeveloped. In your opinion, is preserving and enhancing the historical character of Saranac's downtown area important enough to warrant the adoption and enforcement of design standards?**




\* Total Responses: 82, 94% of submissions

**7) The Village should establish a goal and a 10 to 20 year plan to systematically extend the sidewalk system to virtually all areas of the Village.**



\* Total Responses: 84, 97% of submissions


**8) The Village should establish a goal and a 20 year plan to systematically replace all overhead utility lines throughout the Village with buried cable.**



\* Total Responses: 80, 92% of submissions

### SCHEID PARK - located north of Riverside Drive


What improvements would you like to see at this park?



\* Total Responses: 75, 86% of submissions

### VILLAGE NATURE PARK - located north of the old railroad with access off of Vosper St


What improvements would you like to see at this park?



\* Total Responses: 77, 89% of submissions

### RIVERWALK PARK - located north of the old railroad between Bridge St and Vosper St


What improvements would you like to see at this park?



\* Total Responses: 52, 60% of submissions

### PROPOSED TRAILHEAD - (a.k.a. Boat Launch Park) - located near river on west side of Bridge St


What improvements would you like to see at this park?



\* Total Responses: 77, 89% of submissions

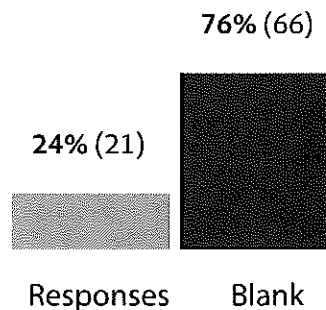
### PROPOSED SENIOR PARK - located southwest of Senior Housing Complex

What improvements would you like to see at this park?



\* Total Responses: 59, 68% of submissions

### OTHER GENERAL COMMENTS RELATED TO PARKS AND RECREATION



\* Total Responses: 21, 24% of submissions