



SCALE 1"=1000'

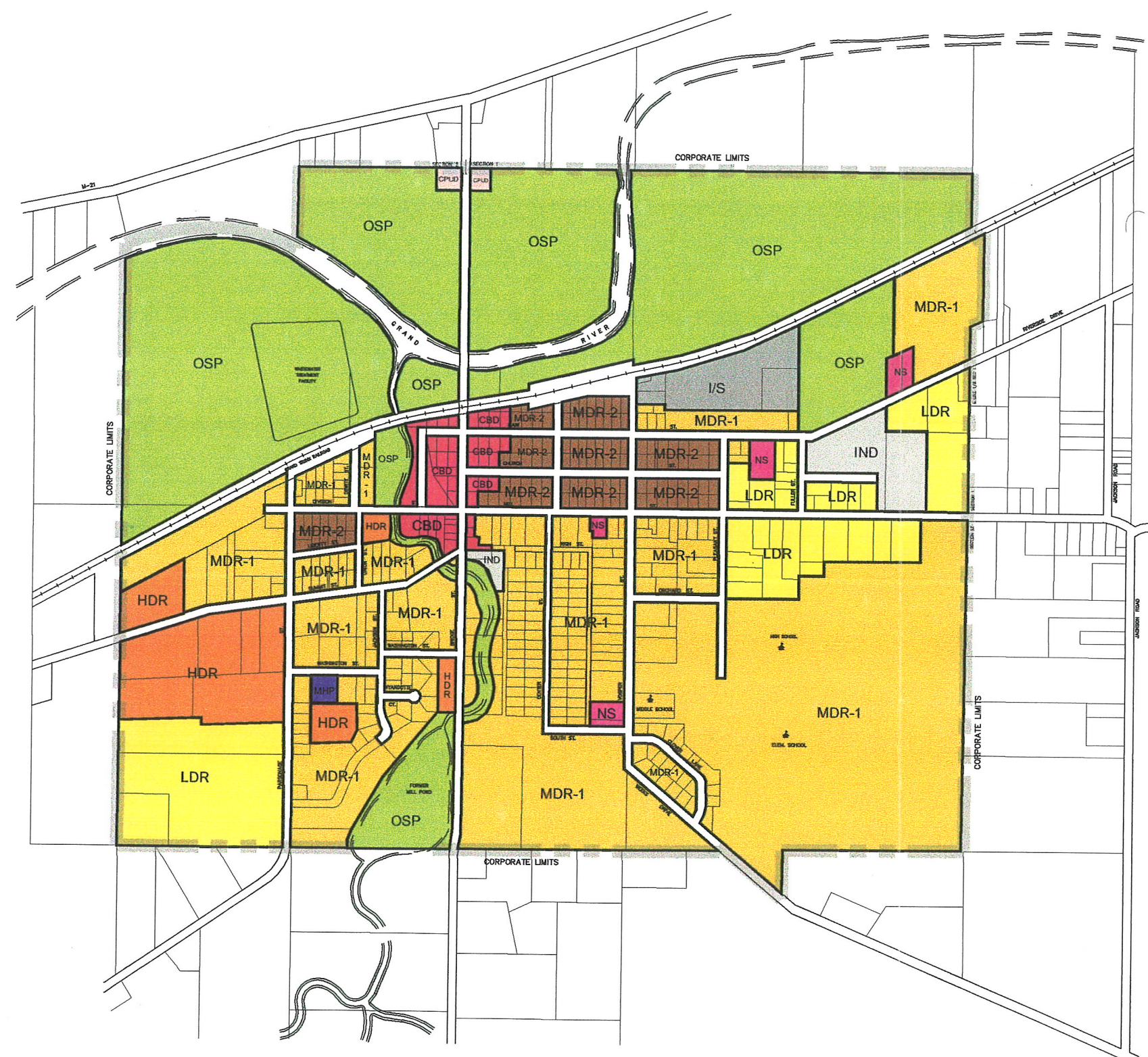
VILLAGE OF SARANAC IONIA COUNTY, MICHIGAN

OFFICIAL ZONING MAP












Adopted on August 9, 2004

As Amended: Oct. 25, 2004 (531 E. Main St. OSP to NS)

Dec. 13, 2004 (523 E. Main St. OSP to NS)



LEGEND

-  LDR LOW DENSITY RESIDENTIAL DISTRICTS
-  MDR-1 MEDIUM DENSITY RESIDENTIAL DISTRICT
-  MDR-2 MEDIUM DENSITY RESIDENTIAL DISTRICT
-  HDR MULTIPLE FAMILY RESIDENTIAL DISTRICT
-  MHP MANUFACTURED HOME PARK DISTRICT
-  NS NEIGHBORHOOD SERVICE DISTRICT
-  OSP OPEN SPACE PRESERVATION/FLOOD PLAIN DISTRICT
-  CBD CENTRAL BUSINESS DISTRICT
-  IND INDUSTRIAL DISTRICT
-  I/S INDUSTRIAL SERVICE DISTRICT
-  CPUD HIGHWAY COMMERCIAL PLANNED UNIT DEVELOPMENT DISTRICT

LANDMARK
STRATEGIES

PLANNING AND ZONING CONSULTANTS

150 FOUNTAIN ST., NE.
SUITE 200
GRAND RAPIDS, MI 49503

616-458-2840 FAX 616-222-0281